



KAINIER AUTO SPORTS CLUB


NOR'WESTER

20th ANNIVERSARY

SCCA National Pro Auto Rally

1986 ROUTE BOOK





74
18
Ar.

1986 Nor'wester Schedule

MAIN TIME CONTROL

MTC/ATC?	SS#	RS Time	SS Dist	RS Dist	Name of Section	Time
MTC #1		90 min		46.88	MTC Tacoma	17:00
ATC #1	1	150 min	6.16	32.57	Three Lakes	18:33
					--Dinner Break--	19:00
ATC #2	2	50 min	11.18	19.50	Dennie Ahl Hill	21:06
ATC #3	3	40 min	20.20	23.65	Spider Lake Long	21:59
ATC #4	4	110 min	8.90	29.49	Kirkland Creek	22:42
				27.64	--Service Shelton--	23:10
ATC #5	5	60 min	11.97	24.98	Lake Nahwatzel	00:35
ATC #6	6	45 min	11.18	19.50	Dennie Ahl Hill II	01:38
ATC #7	7	45 min	11.58	20.82	Spider Lake Short	02:26
ATC #8	8	110 min	8.90	29.49	Kirkland Creek II	03:14
					--Service Shelton--	03:40
ATC #9	9	60 min	11.97	19.16	Lake Nahwatzel II	05:07
ATC #10	10	110 min	21.39	67.35	Vance Creek	06:10
MTC #2					MTC Hawk's Prairie	08:00
TOTAL				123.43	333.39	

10/69

6



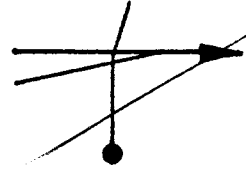
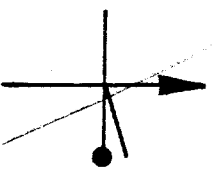
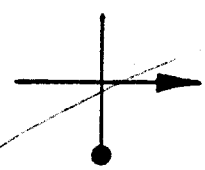

OUT

175

NORWESTER PRO RALLY 1986

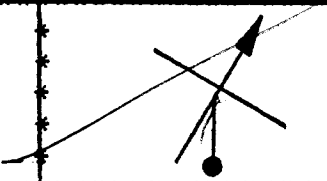
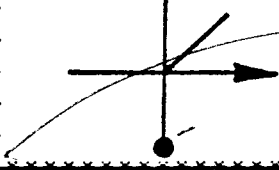
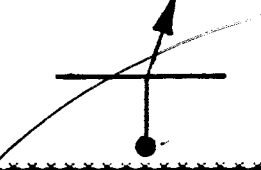
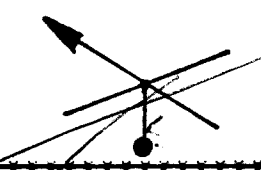
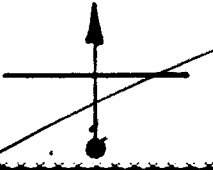
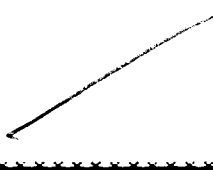
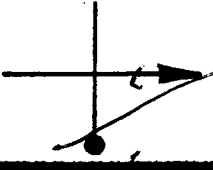
1755-90 1855+30

1885 1025

MTC 1 TACOMA DORIC			DISTANCE 46.88 MI.		PAGE 1
ATC 1 THREE LAKES			TIME ALLOWED 90		MINUTES
REF #	ACCUM DIST.	INCREM DIST.	DIRECTION	INFORMATION	DECLINE DISTANCE
1	0.00	0.00		MTC #1	46.88
				"ST HELENS ST" "ADDITIONAL" ST PARKING <i>coming out of sub level - plug garage</i>	46.88
2	0.05	0.05		"FAWCETT"	46.83
3	0.19	0.14		"S. 2ND ST"	46.69
4	0.22	0.03		"ST HELENS AVE"	46.66
5	0.29	0.07		INTO ENTRANCE "DORIC TACOMA MOTOR HOTEL"	46.59
6	0.34	0.05		(FRONT DOOR) (SPECTATOR START) START RAMP	46.54
DISTANCE TO NEXT INSTRUCTION		0.01			

1955 7.25

NOR'WESTER PRO RALLY 1986

MTC 1 DORIC HOTEL TACOMA			DISTANCE 46.88 MI.	PAGE 2	
ATC 1 THREE LAKES			TIME ALLOWED 90	MINUTES	
REF #	ACCUM DIST.	INCREM DIST.	DIRECTION	INFORMATION	DECLINE DISTANCE
7	0.35	0.01		ONTO ST HELENS AVE (OFF START RAMP)	46.53
8	0.50	0.15		"6TH AVE"	46.38
9	0.62	0.12		"TACOMA"	46.26
10	1.45	0.83		"DIVISION"	45.43
11	2.41	0.96		"UNION"	44.47
12	3.67	1.26 1.17		"JCT 14" RIGHT LANE	43.21
13	3.96	0.29		"PEARL"	42.92
DISTANCE TO NEXT INSTRUCTION		0.20			

-6-32
* 7.04

0.49 - 9.48
NOR'WESTER PRO RALLY 1986

1975/78
~~1980~~

MTC 1 DORIC HOTEL TACOMA DISTANCE 46.88 MI. PAGE 3

ATC 1 THREE LAKES TIME ALLOWED 90 MINUTES

REF #	ACCUM DIST.	INCREM DIST.	DIRECTION	INFORMATION	DECLINE DISTANCE
14	4.16	0.20 0.18		LEFT "BREMERTON" 16 WEST	42.72
15	7.28	3.12 2.91		"MILE 9"	39.60
16	11.96	4.68		"PURDY CORRECTIONS"	34.92
17	13.71	1.75		"302 West" PURDY	33.17
18	15.04	1.33		"BELFAIR" SHELTON	31.84
19	20.29	5.25 4.75		"ALLYN BELFAIR"	26.59
20	31.59	11.30		LEFT AT STOP "SHELTON"	15.29

DISTANCE TO NEXT INSTRUCTION 0.95

64
- 27

37

118=3

3.83

4-82

2.09
2

19257²⁵





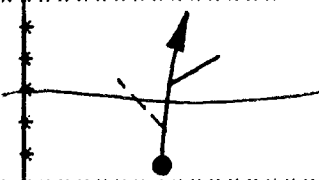
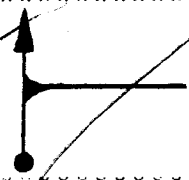
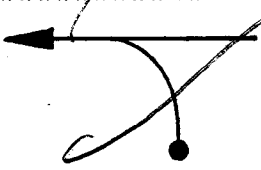
MTC 1 DORIC HOTEL TACOMA			DISTANCE 46.88 MI.	PAGE 4	
ATC 1 THREE LAKES			TIME ALLOWED 90	MINUTES	
REF #	ACCUM DIST.	INCREM DIST.	DIRECTION	INFORMATION	DECLINE DISTANCE
21	32.54	0.95		"GRAPEVIEW" "STRETCH IS." "TREASURE IS!"	14.34
22	38.64	6.10 <i>58</i>		"MASON LAKE COUNTY PARK"	8.24
23	39.88	1.24 <i>94</i>		RXR	7.00
24	41.75	1.87 <i>1.57</i>		LEFT AT STOP "S. MASON LK DR E"	5.13
25	43.65	1.90 <i>1.40</i> <i>1.60</i>		"E. MASON LK RD" <i>RIGHT AT STOP</i>	3.23
26	45.90	2.25 <i>1.95</i>		"LAKE TRASK" — SOL HARD TO SEE GRAVEL ROAD AHEAD IS NARROW, WAIT OUT TIME HERE.	0.98
27	46.67	0.77 <i>A7</i>		"LAKE TRASK TIMBER TRAILS ASSOCIATION" (ONTO GRAVEL)	0.21
DISTANCE TO NEXT INSTRUCTION		0.21			

Includes service time

1928

ATC 1 THREE LAKES (SPECTATORS) DISTANCE 32.57 MI. PAGE 6

ATC 2 DENNIE AHL HILL *add 15 minutes to OUT TIME* TIME ALLOWED 150 ¹⁰⁰⁰ MINUTES

REF #	ACCUM DIST.	INCREM DIST.	DIRECTION	INFORMATION	DECLINE DISTANCE
1	0.00 ↓ 0.20	0.00 ↓ 0.20	 	START S.S. #1 6.16 MILES SPECTATOR STAGE 1928	32.57 32.37
2	0.86	0.66 36		BL	31.71
3	0.94	0.08		"2470" S	31.63
4	1.33	0.39		S	31.24
5	1.53	0.20		"2460" S	31.04
6	2.74	1.21 81		"2450" (SPECTATORS) 40 L	29.83

DISTANCE TO NEXT INSTRUCTION 0.36

NOR'WESTER PRO RALLY 1986

ATC 1 THREE LAKES (SPECTATORS)			DISTANCE 32.57 MI.	PAGE 7	
ATC 2 DENNIE AHL HILL			TIME ALLOWED 150	MINUTES	
REF #	ACCUM DIST.	INCREM DIST.	DIRECTION	INFORMATION	DECLINE DISTANCE
7	3.10	0.36		(SPECTATORS) BR	29.47
8	4.05	0.95 0.65		BL	28.52
9	4.34	0.29		R @ T	28.23
10	5.11	0.77		"2420" S	27.46
11	6.36	1.25		END SPECIAL STAGE #1	26.21
12	6.54	0.18			26.03
13	9.11	2.57		"E BROCKDALE RD" acute L	23.46
DISTANCE TO NEXT INSTRUCTION		3.92			

NOR'WESTER PRO RALLY 1986

ATC 1 THREE LAKES (SPECTATORS)			DISTANCE 32.57 MI.	PAGE 8	
ATC 2 DENNIE AHL HILL			TIME ALLOWED 150	MINUTES	
REF #	ACCUM DIST.	INCREM DIST.	DIRECTION	INFORMATION	DECLINE DISTANCE
14	13.03	3.92		"MASON GENERAL HOSPITAL" S	19.54
15	13.48	0.45		"LAUREL" 3R	19.09
16	13.63	0.15		N. OLYMPIC HWY. LOT	18.94
17	14.16	0.53		"SEVENTH" SIGNAL R	18.41
18	14.38	0.22		"RAILROAD" L	18.19
19	14.50	0.12		"FIFTH" NO MTC, TURN OFF ODOMETER ON STOP LINE ENTERING SERVICE AREA -DINNER BREAK-	18.07
20	14.50	0.00		"FIFTH" TURN ON ODOMETER ON STOP LINE ENTERING INTERSECTION	18.07
DISTANCE TO NEXT INSTRUCTION		0.11			

9:28
9:58
1957

18 1/2 miles
30 MIN.

NOR'WESTER PRO RALLY 1986

ATC 1 THREE LAKES (SPECTATORS)			DISTANCE 32.57 MI.	PAGE 9	
ATC 2 DENNIE AHL HILL			TIME ALLOWED 150	MINUTES	
REF #	ACCUM DIST.	INCREM DIST.	DIRECTION	INFORMATION	DECLINE DISTANCE
21	14.61	0.11		"SEVENTH" R	17.96
22	14.83	0.22		"ALDER" SIGNAL L	17.74
23	16.00	1.17		"K ST." SIGNAL S	16.57
24	16.50	0.50		"101 NORTH" BR	16.07
25	17.56	1.06		"MICKEY'S GAS"	15.01
26	22.14	4.58		"SKOKOMISH VALLEY RD" L	10.43
27	25.73	3.59		"76"	6.84
DISTANCE TO NEXT INSTRUCTION		2.01			

87

45

76

4.28

3.29

11
"SKOKOMISH VALLEY RD"

NOR'WESTER PRO RALLY 1986

ATC 1 THREE LAKES (SPECTATORS)			DISTANCE 32.57 MI.	PAGE 10	
ATC 2 DENNIE AHL HILL			TIME ALLOWED 150	MINUTES	
REF #	ACCUM DIST.	INCREM DIST.	DIRECTION	INFORMATION	DECLINE DISTANCE
28	27.74	2.01 <i>1.71</i>		UPHILL <i>BR</i>	4.83
29	28.76	1.02 <i>.72</i>		PAVEMENT ENDS	3.81
30	29.63	0.87 <i>.57</i>		"DANGER BLASTING"	2.94
31	30.01	0.38 <i>.08</i>		"2202" <i>AR</i>	2.56
32	31.79	1.78 <i>1.48</i>		"8100" <i>S</i>	0.78
33	32.34	0.55 <i>AS</i>		HIGH BRIDGE / PAVEMENT <i>Do Not STOP ON BRIDGE</i>	0.23
34	32.57	0.23 <i>.03</i>		ATC #2 DENNIE AHL HILL <i>WRITE TO 2158</i>	0.00

DISTANCE TO *
NEXT * 0.00
INSTRUCTION *







DONT FORGET TIME IN

15 1/2 miles

NOR'WESTER PRO RALLY 1986

ATC 2 DENNIE AHL HILL DISTANCE 19.50 MILES PAGE 11

ATC 3 SPIDER LAKE LONG TIME ALLOWED 50 MINUTES

REF #	ACCUM * DIST. * DIST.	INCREM DIST.	DIRECTION	INFORMATION	DECLINE DISTANCE
1	0.00 ↓ 0.03	0.00 ↓ 0.03		START SPECIAL STAGE #2 <u>11.18 MILES</u>	19.50 19.47
2	0.49	0.46 <u>.16</u>		<u>S</u>	19.01
3	1.88	1.39 <u>1.09</u>		"2301" ROAD NARROWS <u>ll</u>	17.62
4	3.07 <u>3</u>	1.19 <u>3</u>		<u>S</u>	16.43
5	3.36	0.29 <u>3/10</u>		<u>BR</u>	16.14
6	3.69	0.33 <u>.03</u>		CAUTION - ROUGH	15.81

DISTANCE TO
NEXT
INSTRUCTION * 0.84 *

NOR'WESTER PRO RALLY 1986

ATC 2 DENNIE AHL HILL			DISTANCE 19.50 MI.	PAGE 12	
ATC 3 SPIDER LAKE LONG			TIME ALLOWED 50	MINUTES *	
REF #	ACCUM DIST.	INCREM DIST.	DIRECTION	INFORMATION	DECLINE DISTANCE
7	4.53	0.84		CAUTION ROCKS	14.97
8	5.35	0.82		CAUTION HOLE IN ROAD ON LEFT	14.15
9	6.37	1.02			13.13
10	6.70	0.33		90 R 0.2 sec exp. R	12.80
11	7.62	0.92		"2202" DITCH AHEAD DON'T MISS TURN L flew	11.88
12	7.76	0.14		BL ←	11.74
13	10.31	2.55		"2301" BR	9.19
DISTANCE TO NEXT INSTRUCTION		0.32			



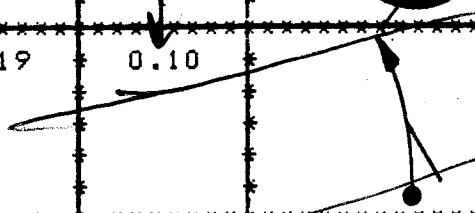
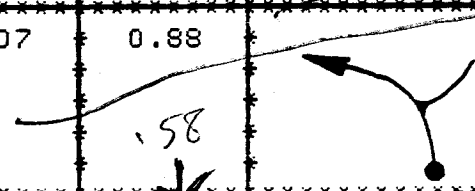

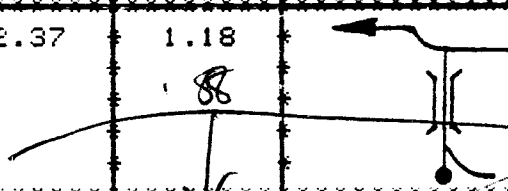
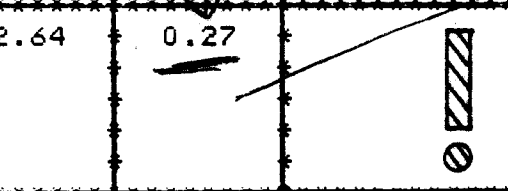
NOR'WESTER PRO RALLY 1986

ATC 2 DENNIE AHL HILL		DISTANCE 19.50 MI.		PAGE 13	
ATC 3 SPIDER LAKE LONG			TIME ALLOWED 50 MINUTES		
REF #	ACCUM DIST.	INCREM DIST.	DIRECTION	INFORMATION	DECLINE DISTANCE
14	10.63	0.32 1.02		BR	8.87
15	11.21	0.58 1.29		END SPECIAL STAGE #2 (R) HPin	8.29
16	11.37	0.16		BRIDGE PAVEMENT	8.13
17	11.44	0.07		L@T 	8.06
18	12.03	0.59 1.29		CAUTION - ONE LANE BRIDGE	7.47
19	12.63	0.60 1.30		(R) HPin "SPIDER LAKE"	6.87
20	12.72	0.09		PAVEMENT ENDS	6.78
DISTANCE TO NEXT INSTRUCTION		0.73			

NOR'WESTER PRO RALLY 1986

ATC 2 DENNIE AHL HILL			DISTANCE 19.50 MILES		PAGE 14
ATC 3 SPIDER LAKE LONG			TIME ALLOWED 50 MINUTES		
REF #	ACCUM DIST.	INCREM DIST.	DIRECTION	INFORMATION	DECLINE DISTANCE
21	13.45	0.73		S	6.05
		.43			
22	16.24	2.79		"23" S	3.26
		2.49			
23	16.89	0.65		BL	2.61
		.95			
24	19.50	2.61		ATC*3	0.00
		2.31			
			28 mls.	start time	
				plus 50 mins.	
				23	
				Spider Lake Start	
DISTANCE TO NEXT INSTRUCTION		0.00			





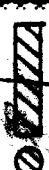


NOR'WESTER PRO RALLY 1986

ATC 3 SPIDER LAKE LONG			DISTANCE 23.65 MI.		PAGE 15
ATC 4 KIRKLAND CREEK			TIME ALLOWED 40		MINUTES
REF #	ACCUM DIST.	INCREM DIST.	DIRECTION	INFORMATION	DECLINE DISTANCE
1	0.00 ↓ 0.09	0.00 ↓ 0.09	 	"ROAD NARROWS" START S.S. #3 20.20 MILES <u>BEWARE OF ROCKS</u> <u>ON ROADWAY!</u> <i>Numerous Exposures</i> <i>ON THIS STAGE!</i>	23.65 23.56
2	0.19	0.10		BL	23.46
3	1.07	0.88 ↓ .58		90L	22.58
4	1.19	0.12		S	22.46
5	2.37	1.18 ↓ .88		<u>CAUTION -</u> <u>NARROW BRIDGE</u> <i>at 1/2 to narrow</i> <i>brw</i>	21.28
6	2.64	0.27		<u>CAUTION -</u> <u>WASHOUT ON LEFT</u>	21.01
DISTANCE TO NEXT INSTRUCTION		0.56			





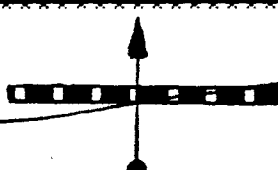
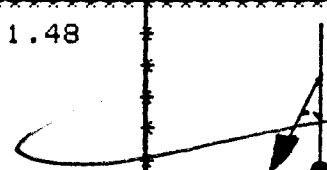
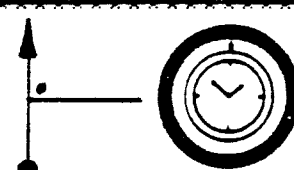
NOR'WESTER PRO RALLY 1986

ATC 3 SPIDER LAKE LONG		DISTANCE 23.56 MI.	PAGE 16	
ATC 4 KIRKLAND CREEK		TIME ALLOWED 40	MINUTES	
REF #	ACCUM * INCREM DIST. * DIST.	DIRECTION	INFORMATION	
			DECLINE DISTANCE	
7	3.20 0.56 <i>.26</i>		CAUTION - KEEP RIGHT OVER BROW EXPOSURE ON LEFT	20.45
8	3.86 0.66 <i>.36</i>		<i>BL</i>	19.79
9	4.26 0.43 <i>.13</i>		<i>S</i>	19.36
10	5.30 1.01 <i>.71</i>		"2254" "T" junction of (A) at Y	18.35
11	6.84 1.54 <i>1.04</i>		CAUTION - <i>BR</i> ROAD NARROWS EXPOSURE ON LEFT, NUMEROUS EXPOSURES FOR REST OF STAGE	16.81
12	8.84 2.00 <i>1.70</i>		CAUTION - <i>90R</i> EXPOSURE ON LEFT AS YOU EXIT CORNER	14.81
13	12.24 3.40 <i>3.10</i>		CAUTION - <i>90R</i> EXPOSURE AND WOODSTACK ON LEFT ROUGH	11.61
DISTANCE TO NEXT INSTRUCTION		1.12		

NOR'WESTER PRO RALLY 1986







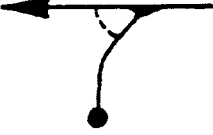
ATC 3 SPIDER LAKE LONG			DISTANCE 23.65 MI.	PAGE 17	
ATC 4 KIRKLAND CREEK			TIME ALLOWED 40	MINUTES	
REF #	* ACCUM * * DIST. *	* INCREM * * DIST. *	DIRECTION	INFORMATION	DECLINE DISTANCE
14	13.56	1.32		CAUTION - SEVERE ROCK SLIDE NARROW ONE LANE	10.29
		1.02			
15	14.41	1.05		CAUTION WOODCUTTING LOGS ON LEFT ROUGH	9.24
		.75			
16	17.21	2.80		90 L at T	6.44
		2.50			
17	17.43	0.22		BL	6.22
18	18.27	0.84		CAUTION- ROCKS	5.38
		.54			
19	19.00	0.73		BL	4.65
		.13			
20	20.29	1.29		END S.S. #3	3.36
		OFF			
DISTANCE TO NEXT INSTRUCTION		0.23			

NOR'WESTER PRO RALLY 1986

ATC 3 SPIDER LAKE LONG		DISTANCE 23.65 MI.		PAGE 18	
ATC 4 KIRKLAND CREEK		TIME ALLOWED 40		MINUTES	
REF #	ACCUM DIST.	INCREM DIST.	DIRECTION	INFORMATION	DECLINE DISTANCE
21	20.52	0.23			3.13
22	21.22	0.70			2.43
23	21.81	0.59		NOTE: SERVICE FREE NEXT 1.07 MILES	1.84
24	21.95	0.14			1.70
25	23.43	1.48		"CALIF. RD" (BACKWARD FACING)	0.22
26	23.65	0.22		ATC #4 KIRKLAND CREEK	0.00
				40 MIN. 2320 2960 (2400)	
DISTANCE TO NEXT INSTRUCTION					

OOT TIME

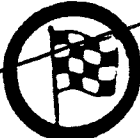

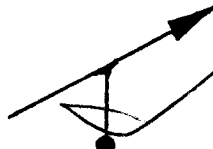


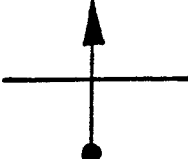
NOR'WESTER PRO RALLY 1986

ATC 4 KIRKLAND CREEK			DISTANCE 29.49 MI.		PAGE 19
ATC 5 LAKE NAHWATZEL			TIME ALLOWED 110		MINUTES
REF #	ACCUM DIST.	INCREM DIST.	DIRECTION	INFORMATION	DECLINE DISTANCE
1	0.00	0.00		START S.S. #4	29.49
	0.20	0.20		8.90 MILES	29.29
2	0.94	0.74		BL	28.55
3	1.42	0.48		DOWNHILL BL	28.07
4	1.58	0.16		BL	27.91
5	2.54	0.96		R	26.95
6	3.38	0.84		LOT	26.11
DISTANCE TO NEXT INSTRUCTION		0.51			

NOR'WESTER PRO RALLY 1986

ATC 4 KIRKLAND CREEK			DISTANCE 29.49 MI.	PAGE 20	
ATC 5 LAKE NAHWATZEL			TIME ALLOWED 110	MINUTES	
REF #	ACCUM DIST.	INCREM DIST.	DIRECTION	INFORMATION	DECLINE DISTANCE
7	3.89	0.51		S	25.60
8	4.56	0.67		CAUTION WASHOUT ROUGH NEXT .05	24.93
9	5.23	0.67		S	24.26
10	5.55	0.32		S	23.94
11	6.56	1.01		R	22.93
12	6.76	0.20		BL	22.73
13	8.51	1.75		S	20.98
DISTANCE TO NEXT INSTRUCTION		0.59			

NOR'WESTER PRO RALLY 1986

ATC 4 KIRKLAND CREEK			DISTANCE 29.49 MI.	PAGE 21	
ATC 5 LAKE NAHWATZEL			TIME ALLOWED 110	MINUTES	
REF #	ACCUM DIST.	INCREM DIST.	DIRECTION	INFORMATION	DECLINE DISTANCE
14	9.10	0.59		END S.S. #4	20.39
15	9.27	0.17		QUIET ZONE NEXT .75 MILES	20.22
16	10.92	1.65		ONTO PAVEMENT	18.57
17	11.11	0.19		"MILE 342"	18.38
18	13.15	2.04		"MICKEY'S GAS" SOL	16.34
19	14.23	1.08		TOWARD SHELTON	15.26
20	14.71	0.48		"K ST." SIGNAL	14.78
DISTANCE TO NEXT INSTRUCTION		1.19			

NOR'WESTER PRO RALLY 1986

ATC 4 KIRKLAND CREEK			DISTANCE 29.49 MI.	PAGE 22	
ATC 5 LAKE NAHWATZEL			TIME ALLOWED 110	MINUTES	
REF #	ACCUM DIST.	INCREM DIST.	DIRECTION	INFORMATION	DECLINE DISTANCE
21	15.90	1.19		"SEVENTH" SIGNAL	13.59
22	16.11	0.21		"RAILROAD AVE"	13.38
23	16.24	0.13		"FIFTH" NO MTC, TURN OFF ODOMETER AT LINE AS YOU ENTER SERVICE AREA	13.25
24	16.24	0.00		"FIFTH" TURN ON ODOMETER AT LINE AS YOU ENTER INTERSECTION	13.25
25	16.46	0.22		"ALLSTATE"	13.03
26	17.56	1.10		"101 NORTH"	11.93
27	20.15	2.59		"45"	9.34
DISTANCE TO NEXT INSTRUCTION		3.03			

~~2.39~~
2.29

NOR'WESTER PRO RALLY 1986



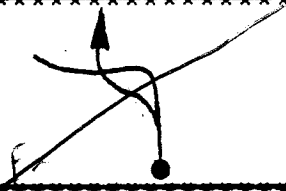
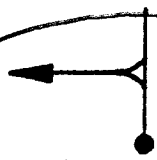

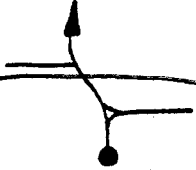

ATC 4 KIRKLAND CREEK			DISTANCE 29.49 MI.	PAGE 23	
ATC 5 LAKE NAHWATZEL			TIME ALLOWED 110	MINUTES	
REF #	ACCUM DIST.	INCREM DIST.	DIRECTION	INFORMATION	DECLINE DISTANCE
28	23.18	3.03		"LITTLE EGYPT" SOL	6.31
29	23.45	0.27		"76"	6.04
30	26.84	3.39		"SIMPSON" SOL	2.65
31	28.07	1.23		"35" QUIET ZONE FOR NEXT 1.30 MILES	1.42
32	29.37	1.30		"FRANKLIN RD."	0.12
33	29.49	0.12		ATC #5 NAHWATZEL INN	0.00
DISTANCE TO NEXT INSTRUCTION					

255

110
1:56

1:26

NOR'WESTER PRO RALLY 1986

ATC 5 LAKE NAHWATZEL			DISTANCE 24.98	PAGE 24	
ATC 6 DENNIE AHL HILL II			TIME ALLOWED 60	MINUTES	
REF #	ACCUM DIST.	INCREM DIST.	DIRECTION	INFORMATION	DECLINE DISTANCE
1	0.00	0.00		START S.S. #5 11.97 MILES	24.98
	0.07	0.07			24.91
2	1.04	0.97		st opp CC	23.94
3	1.83	0.79		"5500" 90 L	23.15
4	2.01	0.18		"5530" S	22.97
5	2.14	0.13		"5540" BL	22.84
6	2.42	0.28		S	22.56
DISTANCE TO NEXT INSTRUCTION		0.11			

~~1:40~~ 1:59

NOR'WESTER PRO RALLY 1986

ATC 5 LAKE NAHWATZEL			DISTANCE 24.98 MI.		PAGE 25
ATC 6 DENNIE AHL HILL II			TIME ALLOWED 60		MINUTES
REF #	ACCUM DIST.	INCREM DIST.	DIRECTION	INFORMATION	DECLINE DISTANCE
7	2.53	0.11		br	22.45
8	3.16	0.63		S	21.82
9	3.60	0.44		"5580" KR	21.38
10	4.65	1.05		S	20.33
11	4.86	0.21		S	20.12
12	5.34	0.48		90 L	19.64
13	6.24	0.90		S	18.74
DISTANCE TO NEXT INSTRUCTION		.49			

NOR'WESTER PRO RALLY 1986

ATC 5 LAKE NAHWATZEL	DISTANCE 24.98 MI.	PAGE 26
----------------------	--------------------	---------

ATC 6 DENNIE AHL HILL II	TIME ALLOWED 60	MINUTES
--------------------------	-----------------	---------

REF #	ACCUM DIST.	INCREM DIST.	DIRECTION	INFORMATION	DECLINE DISTANCE
14 i	6.73	0.49		KR	18.25
15	8.05	1.32		S	16.93
16	8.90	0.85		BR	16.08
17	9.62	0.72		S	15.36
18	11.67	2.05		S	13.31
19	12.04	0.37		END S.S. #5	12.94
20	12.29	0.25		90° 	12.69

DISTANCE TO NEXT INSTRUCTION	0.73
------------------------------	------

18-91
60
017
0159

ATC 5 LAKE NAHWATZEL DISTANCE 24.98 MI. PAGE 27

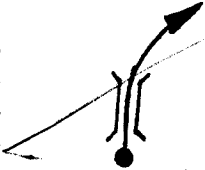
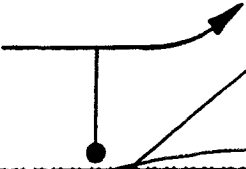

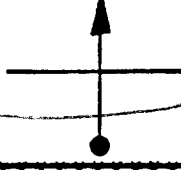


ATC 6 DENNIE AHL HILL II TIME ALLOWED 60 MINUTES

REF #	ACCUM DIST.	INCREM DIST.	DIRECTION	INFORMATION	DECLINE DISTANCE
21	13.02	0.73		90R "SIMPSON" SOL	11.96
22	13.12	0.10		RXR 90L ONTO MAINLINE SERVICE IS PERMITTED NEXT 4.74 MI.	11.86
23	16.23	3.11		S "CALIF RD"	8.75
24	17.74	1.51		RXR S 85	7.24
25	17.85	0.11		90R "2199" END SERVICE ZONE	7.13
26	18.46	0.61		RXR KL VAD	6.52
27	19.16	0.70		KR	5.82

DISTANCE TO NEXT INSTRUCTION 2.04








1.59
2.59

NOR'WESTER PRO RALLY 1986

ATC 5 LAKE NAHWATZEL			DISTANCE 24.98 MI.		PAGE 28
ATC 6 DENNIE AHL HILL II			TIME ALLOWED 60		MINUTES
REF #	ACCUM DIST.	INCREM DIST.	DIRECTION	INFORMATION	DECLINE DISTANCE
28	21.20	2.04		BR P Bridge	3.78
29	22.42	1.22		"23" 900 @ T	2.56
30	22.68	0.26		"2202" KL	2.30
31	24.20	1.52		"8100" S	0.78
32	24.75	0.55		PAVEMENT HIGH BRIDGE !! DO NOT STOP ON BRIDGE	0.23
33	24.98	0.23		ATC #6 DENNIE AHL HILL II	0.00
				0259	

DISTANCE TO NEXT INSTRUCTION

NOR'WESTER PRO RALLY 1986

ATC 6 DENNIE AHL HILL II			DISTANCE 19.50 MI.	PAGE 29	
ATC 7 SPIDER LAKE SHORT			TIME ALLOWED 45 MINUTES		
REF #	ACCUM DIST.	INCREM DIST.	DIRECTION	INFORMATION	DECLINE DISTANCE
1	0.00 ↓ 0.03	0.00 ↓ 0.03	 	START SPECIAL STAGE #6 <i>02.9</i>	19.50 19.47
2	0.49	0.46		<i>KL</i>	19.01
3	1.88	1.39		"2301" ROAD NARROWS <i>90L</i>	17.62
4	3.07	1.19		<i>S</i>	16.43
5	3.36	0.29		<i>BR</i>	16.14
6	3.69	0.33		CAUTION - ROUGH	15.81
DISTANCE TO NEXT INSTRUCTION		0.84			

3 1089
45
3.5

NOR'WESTER PRO RALLY 1986

ATC 6 DENNIE AHL HILL II			DISTANCE 19.50 MI.	PAGE 30	
ATC 7 SPIDER LAKE SHORT			TIME ALLOWED 45	MINUTES	
REF #	ACCUM DIST.	INCREM DIST.	DIRECTION	INFORMATION	DECLINE DISTANCE
7	4.53	0.84		CAUTION - ROCKS	14.97
8	5.35	0.82		CAUTION - HOLE IN ROAD ON LEFT	14.15
9	6.37	1.02			13.13
10	6.70	0.33			12.80
11	7.62	0.92		"2202" 90L DITCH STRAIGHT AHEAD	11.88
12	7.76	0.14			11.74
13	10.31	2.55		"2301" BR	9.19
DISTANCE TO NEXT INSTRUCTION		0.32			

NOR'WESTER PRO RALLY 1986

ATC 6 DENNIE AHL HILL II DISTANCE 19.50 MI. PAGE 31

ATC 7 SPIDER LAKE SHORT TIME ALLOWED 45 MINUTES





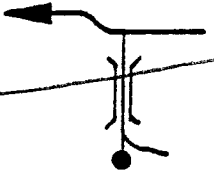

REF #	ACCUM DIST.	INCREM DIST.	DIRECTION	INFORMATION	DECLINE DISTANCE
14	10.63	0.32		SR	8.87
15	11.21	0.58		END SPECIAL STAGE #6 AHLH	8.29
16	11.37	0.16		PAVEMENT SR bridge	8.13
17	11.44	0.07		STOP AOL	8.06
18	12.03	0.59		CAUTION ONE LANE BRIDGE AOL	7.47
19	12.63	0.60		AR "SPIDER LAKE"	6.87
20	12.72	0.09		PAVEMENT ENDS	6.78

DISTANCE TO NEXT INSTRUCTION 0.73

NOR'WESTER PRO RALLY 1986

ATC 6 DENNIE AHL HILL II			DISTANCE 19.50 MILES		PAGE 32
ATC 7 SPIDER LAKE SHORT			TIME ALLOWED 45		MINUTES
REF #	ACCUM DIST.	INCREM DIST.	DIRECTION	INFORMATION	DECLINE DISTANCE
21	13.45	0.73		S	6.05
22	16.24	2.79		"23" S	3.26
23	16.89	0.65		KL	2.61
24	19.50	2.61		ATC#7 S	0.00
DISTANCE TO NEXT INSTRUCTION					

NOR'WESTER PRO RALLY 1986

ATC 7 SPIDER LAKE SHORT			DISTANCE 20.82 MI.	PAGE 33	
ATC 8 KIRKLAND CREEK II			TIME ALLOWED 45	MINUTES	
REF #	ACCUM DIST.	INCREM DIST.	DIRECTION	INFORMATION	DECLINE DISTANCE
1	0.00 ↓ 0.09	0.00 ↓ 0.09		ATC #7 SPIDER LAKE SHORT START S.S. #7 11.58 MILES <u>NUMEROUS EXPOSURES</u>	20.82 20.73
2	0.19	0.10		S	20.63
3	1.07	0.88		BL	19.75
4	1.19	0.12		BR	19.63
5	2.37	1.18		CAUTION - NARROW BRIDGE L at T	18.45
6	2.64	0.27		CAUTION - WASHOUT ON LEFT	18.18
DISTANCE TO NEXT INSTRUCTION		0.56	<p>3.57 45 4.42</p> <p><i>0757</i></p>		

NOR'WESTER PRO RALLY 1986


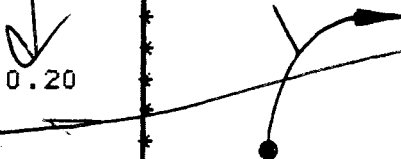




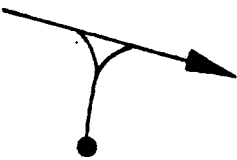
ATC 7 SPIDER LAKE SHORT DISTANCE 20.82 MI. PAGE 34

ATC 8 KIRKLAND CREEK II TIME ALLOWED 45 MINUTES

REF #	ACCUM DIST.	INCREM DIST.	DIRECTION	INFORMATION	DECLINE DISTANCE
7	3.20	0.56		CAUTION - KEEP RIGHT OVER BROW EXPOSURE ON LEFT	17.62
8	3.86	0.66		S	16.96
9	4.29	0.43		S	16.53
10	5.30	1.01		BL "2254"	15.52
11	5.88	0.58		CAUTION - EXPOSURE	14.94
12	7.46	1.58		R sweeper	13.36
13	8.25	0.79		CAUTION - ROUGH	12.57

DISTANCE TO NEXT INSTRUCTION 0.57

NOR'WESTER PRO RALLY 1986

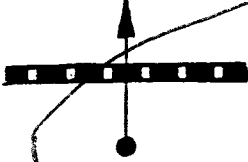



ATC 7 SPIDER LAKE SHORT			DISTANCE 20.82 MI.		PAGE 35
ATC 8 KIRKLAND CREEK II			TIME ALLOWED 45		MINUTES
REF #	ACCUM DIST.	INCREM DIST.	DIRECTION	INFORMATION	DECLINE DISTANCE
14	8.82	0.57		CAUTION- ROAD NARROWS	12.00
15	9.02	0.20		BR	11.80
16	10.28	1.26		BR	10.54
17	11.03	0.75		R-sweeper tightens	9.79
18	11.67	0.64		END S.S. #7	9.15
19	11.84	0.17		STOP	8.98
20	12.86	1.02		ONTO PAVEMENT	7.96

DISTANCE TO NEXT INSTRUCTION	0.96
------------------------------	------



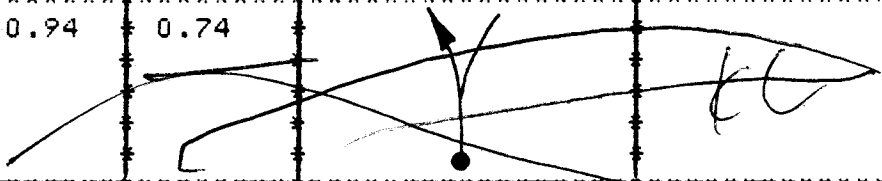
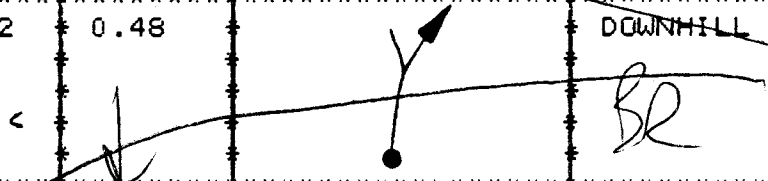
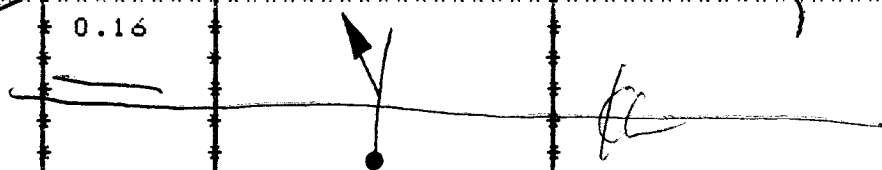

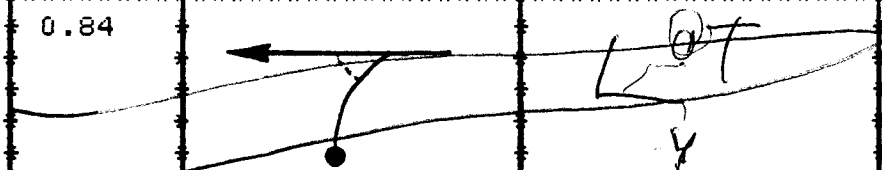
NOR'WESTER PRO RALLY 1986

ATC 7 SPIDER LAKE SHORT			DISTANCE 20.82 MI.		PAGE 36
ATC 8 KIRKLAND CREEK II			TIME ALLOWED 45		MINUTES
REF #	ACCUM DIST.	INCREM DIST.	DIRECTION	INFORMATION	DECLINE DISTANCE
21	13.82	0.96		"SPEED LIMIT 25" (CAMP GOVEY)	7.00
22	14.08	0.26			6.74
23	14.43	0.35		END PAVEMENT	6.39
24	15.64 14.43	1.21 0.84		Change to 15.64	6.18
25	17.60	2.96			3.22
26	18.39	0.79		RXR	2.43
27	18.98	0.59		SERVICE PERMITTED NEXT 1.67 MILES	1.84
DISTANCE TO NEXT INSTRUCTION		0.14			

NOR'WESTER PRO RALLY 1986

ATC 7 SPIDER LAKE SHORT			DISTANCE 20.82 MI.		PAGE 37
ATC 8 KIRKLAND CREEK II			TIME ALLOWED 45		MINUTES
REF #	ACCUM DIST.	INCREM DIST.	DIRECTION	INFORMATION	DECLINE DISTANCE
28	19.12	0.14		RXR	1.70
29	20.60	1.48		"CALIF RD" BACKWARD FACING	0.22
30	20.82	0.22	 	ATC #8 KIRKLAND CREEK II	0.00
<p><i>Handwritten notes:</i></p> <p>45</p> <p>4.42</p> <p>35.7</p> <p>4.42</p> <p><i>done</i></p>					
DISTANCE TO NEXT INSTRUCTION		0.00			



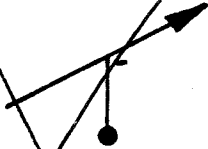
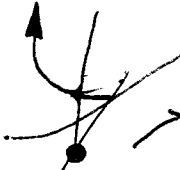
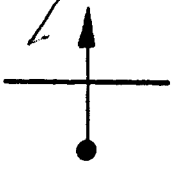
NOR'WESTER PRO RALLY 1986

ATC 8 KIRKLAND CREEK II			DISTANCE 29.49 MI.	PAGE 38	
ATC 9 LAKE NAHWATZEL II			TIME ALLOWED 110	MINUTES	
REF #	ACCUM DIST.	INCREM DIST.	DIRECTION	INFORMATION	DECLINE DISTANCE
1	0.00 ↓ 0.20	0.00 ↓ 0.20	 	START S.S. # 8 <u>8.90 MILES</u>	29.49 29.29
2	0.94	0.74			28.55
3	1.42	0.48		DOWNHILL BR	28.07
4	1.58	0.16			27.91
5	2.54	0.96		OR	26.95
6	3.38	0.84		OR	26.11
DISTANCE TO NEXT INSTRUCTION		0.51	<i>0.42</i>	<i>5</i>	

NOR'WESTER PRO RALLY 1986

ATC 8 KIRKLAND CREEK II			DISTANCE 29.49 MI.	PAGE 39	
ATC 9 LAKE NAHWATZEL II			TIME ALLOWED 110	MINUTES	
REF #	ACCUM DIST.	INCREM DIST.	DIRECTION	INFORMATION	DECLINE DISTANCE
7	3.89	0.51			25.60
8	4.56	0.67		CAUTION - WASHOUT ROUGH NEXT .05 <i>BR</i>	24.93
9	5.23	0.67			24.26
10	5.55	0.32			23.94
11	6.56	1.01			22.93
12	6.76	0.20			22.73
13	8.51	1.75			20.98
DISTANCE TO NEXT INSTRUCTION		0.59			

NOR'WESTER PRO RALLY 1986

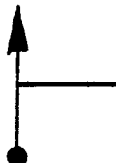


ATC 8 KIRKLAND CREEK II			DISTANCE 29.49 MI.	PAGE 40	
ATC 9 LAKE NAHWATZEL II			TIME ALLOWED 110	MINUTES	
REF #	ACCUM DIST.	INCREM DIST.	DIRECTION	INFORMATION	DECLINE DISTANCE
14	9.10	0.59		END S.S. #48	20.39
15	9.27	0.17		QUIET ZONE NEXT .75 MILES	20.22
16	10.92	1.65		ONTO PAVEMENT STOP	18.57
17	11.11	0.19		"MILE 342"	18.38
18	13.15	2.04		"MICKEY'S GAS" SOL	16.34
19	14.23	1.08		TOWARD SHELTON	15.26
20	14.71	0.48		"K ST." SIGNAL	14.78
DISTANCE TO NEXT INSTRUCTION		1.19			

NOR'WESTER PRO RALLY 1986

ATC 8 KIRKLAND CREEK II			DISTANCE 29.49 MI.	PAGE 41	
ATC 9 LAKE NAHWATZEL II			TIME ALLOWED 110	MINUTES	
REF #	ACCUM DIST.	INCREM DIST.	DIRECTION	INFORMATION	DECLINE DISTANCE
21	15.90	1.19		"SEVENTH" SIGNAL	13.59
22	16.11	0.21		"RAILROAD AVE"	13.38
23	16.24	0.13		"FIFTH" NO MTC, TURN OFF ODOMETER AT LINE AS YOU ENTER SERVICE AREA	13.25 13-25
24	16.24	0.00		"FIFTH" TURN ON ODOMETER AT LINE AS YOU ENTER INTERSECTION	12.25
25	16.46	0.22		"ALLSTATE"	13.03
26	17.56	1.10		"101 NORTH"	11.93
27	20.15	2.59		"45"	9.34
DISTANCE TO NEXT INSTRUCTION		3.03			




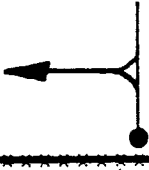


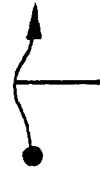
90
445
607 (615)

NOR'WESTER PRO RALLY 1986

ATC 8 KIRKLAND CREEK II			DISTANCE 29.49 MI.	PAGE 42	
ATC 9 LAKE NAHWATZEL II			TIME ALLOWED 110	MINUTES	
REF #	ACCUM DIST.	INCREM DIST.	DIRECTION	INFORMATION	DECLINE DISTANCE
28	23.18	3.03		"LITTLE EGYPT" SOL	6.31
29	23.45	0.27		"76"	6.04
30	26.84	3.39		"SIMPSON" SOL	2.65
31	28.07	1.23		"35" QUIET ZONE FOR NEXT 1.30 MILES	1.42
32	29.37	1.30		"FRANKLIN RD."	0.12
33	29.49	0.12		ATC #5 NAHWATZEL INN	0.00
DISTANCE TO NEXT INSTRUCTION					

Handwritten:
 110
 1.10



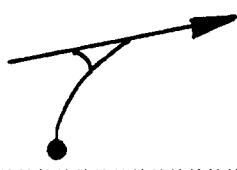



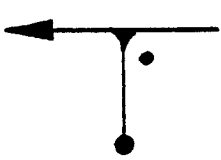

NOR'WESTER PRO RALLY 1986

ATC 9 LAKE NAHWATZEL II			DISTANCE 19.16 MI.	PAGE 43	
ATC 10 VANCE CREEK			TIME ALLOWED 60	MINUTES	
REF #	ACCUM DIST.	INCREM DIST.	DIRECTION	INFORMATION	DECLINE DISTANCE
1	0.00 ↓ 0.07	0.00 ↓ 0.07	 	ATC #9 LAKE NAHWATZEL II START S.S. #9	19.16 19.09
2	1.04	0.97			18.12
3	1.83	0.79		"5500"	17.33
4	2.01	0.18		"5530"	17.15
5	2.14	0.13		"5540"	17.02
6	2.42	0.28			16.74
DISTANCE TO NEXT INSTRUCTION		0.11			

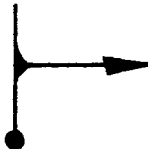
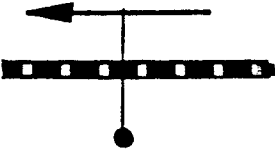

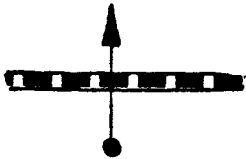



NOR'WESTER PRO RALLY 1986

ATC 9 LAKE NAHWATZEL II			DISTANCE 19.16 MI.		PAGE 44
ATC 10 VANCE CREEK			TIME ALLOWED 60 MINUTES		
REF #	ACCUM DIST.	INCREM DIST.	DIRECTION	INFORMATION	DECLINE DISTANCE
7	2.53	0.11			16.63
8	3.16	0.63			16.00
9	3.60	0.44		"5580"	15.56
10	4.65	1.05			14.51
11	4.86	0.21			14.30
12	5.34	0.48			13.82
13	6.24	0.90			12.92
DISTANCE TO NEXT INSTRUCTION		0.49			





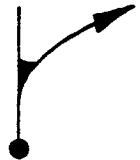


NOR'WESTER PRO RALLY 1986

ATC 9 LAKE NAHWATZEL II			DISTANCE 19.16 MI.		PAGE 45
ATC 10 VANCE CREEK			TIME ALLOWED 60		MINUTES
REF #	ACCUM DIST.	INCREM DIST.	DIRECTION	INFORMATION	DECLINE DISTANCE
14	6.73	0.49			12.43
15	8.05	1.32			11.11
16	8.90	0.85			10.26
17	9.62	0.72			9.54
18	11.67	2.05			7.49
19	12.04	0.37		END S.S. #9	7.12
20	12.29	0.25			6.87
DISTANCE TO NEXT INSTRUCTION		0.73			

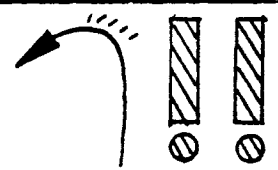


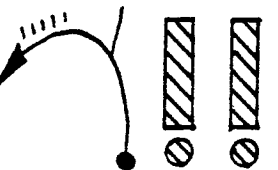
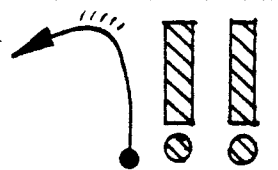


NOR'WESTER PRO RALLY 1986

ATC 9 LAKE NAHWATZEL II			DISTANCE 19.16 MI.		PAGE 46
ATC 10 VANCE CREEK			TIME ALLOWED 60		MINUTES
REF #	ACCUM DIST.	INCREM DIST.	DIRECTION	INFORMATION	DECLINE DISTANCE
21	13.02	0.73		"SIMPSON" SOL	6.14
22	13.12	0.10		RXR ONTO MAINLINE SERVICE PERMITTED NEXT 4.74 MILES	6.04
23	16.23	3.11			2.93
24	17.74	1.51		RXR	1.42
25	17.85	0.11		"2199" END SERVICE ZONE	1.31
26	18.46	0.61		RXR	0.70
27	19.16	0.70		ATC #10 VANCE CREEK	0.00
DISTANCE TO NEXT INSTRUCTION		0.00			

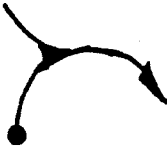






NOR'WESTER PRO RALLY 1986

ATC 10 VANCE CREEK			DISTANCE 67.35 MI.	PAGE 47	
MTC 2 HAWK'S PRAIRIE			TIME ALLOWED 120 110 MINUTES		
REF #	ACCUM DIST.	INCREM DIST.	DIRECTION	INFORMATION	DECLINE DISTANCE
1	0.00 ↓ 0.24	0.00 ↓ 0.24	 	ATC #10 VANCE CREEK <u>NUMEROUS EXPOSURES</u> START S.S. #10 21.39 MILES	67.35 67.11
2	1.51	1.27			65.84
3	2.24	0.73		CAUTION - ROCKS BEWARE OF ROCKS ON ROADWAY <u>THROUGHOUT STAGE</u>	65.11
4	3.13	0.89			64.22
5	3.32	0.19			63.03
6	6.05	2.73		CAUTION WOOD ON ROADWAY ROUGH NEXT 0.10 MI.	61.30
DISTANCE TO NEXT INSTRUCTION		0.37			

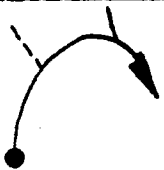



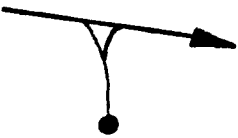


NOR'WESTER PRO RALLY 1986

ATC 10 VANCE CREEK			DISTANCE 67.35 MI.		PAGE 48
MTC 2 HAWK'S PRAIRIE			TIME ALLOWED 75 110 MINUTES		
REF #	ACCUM DIST.	INCREM DIST.	DIRECTION	INFORMATION	DECLINE DISTANCE
7	6.42	0.37		CAUTION ROAD NARROWS AROUND BEND WITH EXPOSURE	60.93
8	6.94	0.52		CAUTION ONE LANE SEVERE ROCK SLIDE	60.41
9	7.14	0.20		CAUTION ROAD NARROWS WITH EXPOSURE	60.21
10	8.63	1.49		CAUTION EXPOSURE EXITING CORNER	58.72
11	9.58	0.95		CAUTION ROAD NARROWS WITH EXPOSURE	57.77
12	13.07	3.49			54.28
13	13.72	0.65			53.63
DISTANCE TO NEXT INSTRUCTION		1.54			


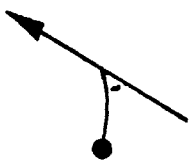
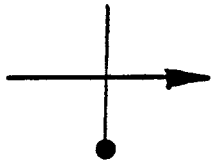

NOR'WESTER PRO RALLY 1986

ATC 10 VANCE CREEK			DISTANCE 67.35 MI.		PAGE 49
MTC 2 HAWK'S PRAIRIE			TIME ALLOWED 30 10 MINUTES		
REF #	ACCUM DIST.	INCREM DIST.	DIRECTION	INFORMATION	DECLINE DISTANCE
14	15.26	1.54		"2230"	52.09
15	15.84	0.58		CAUTION- EXPOSURE	51.51
16	17.42	1.58			49.93
17	18.21	0.79		CAUTION ROUGH	49.14
18	18.78	0.57		CAUTION ROAD NARROWS	48.57
19	18.99	0.21			48.36
20	20.25	1.26			47.10
DISTANCE TO NEXT INSTRUCTION		0.75			

NOR'WESTER PRO RALLY 1986

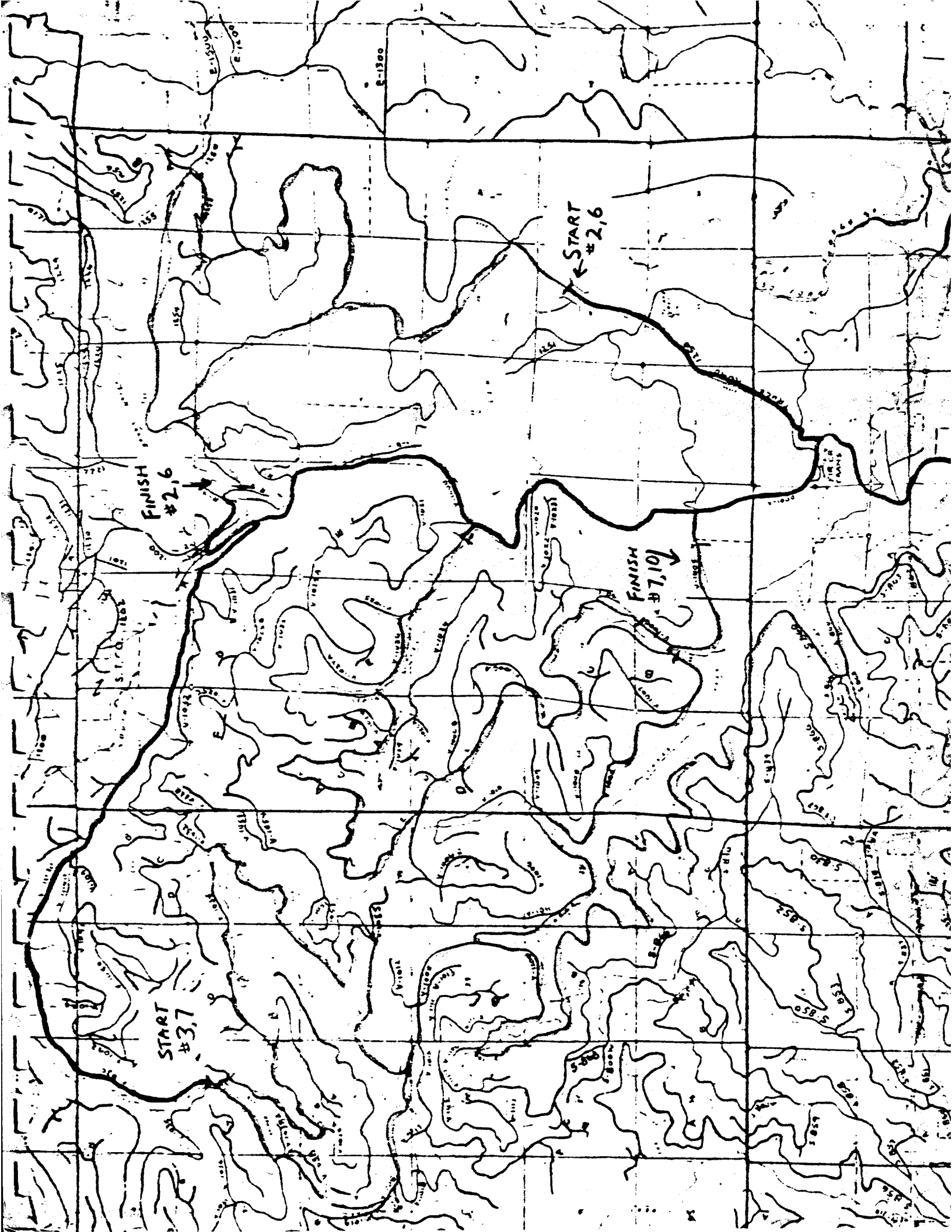
ATC 10 VANCE CREEK			DISTANCE 67.35 MI.		PAGE 50
MTC 2 HAWK'S PRAIRIE			TIME ALLOWED 100 110 MINUTES		
REF #	ACCUM DIST.	INCREM DIST.	DIRECTION	INFORMATION	DECLINE DISTANCE
21	21.00	0.75			46.35
22	21.63	0.63		END S.S. #10	45.72
23	21.80	0.17			45.55
24	22.83	1.03		ONTO PAVEMENT "23"	44.52
25	23.84	1.01		"SPEED LIMIT 25" (CAMP GOVEY)	43.51
26	24.09	0.25			43.26
27	24.45	0.36		END PAVEMENT	42.90
DISTANCE TO NEXT INSTRUCTION		0.27			

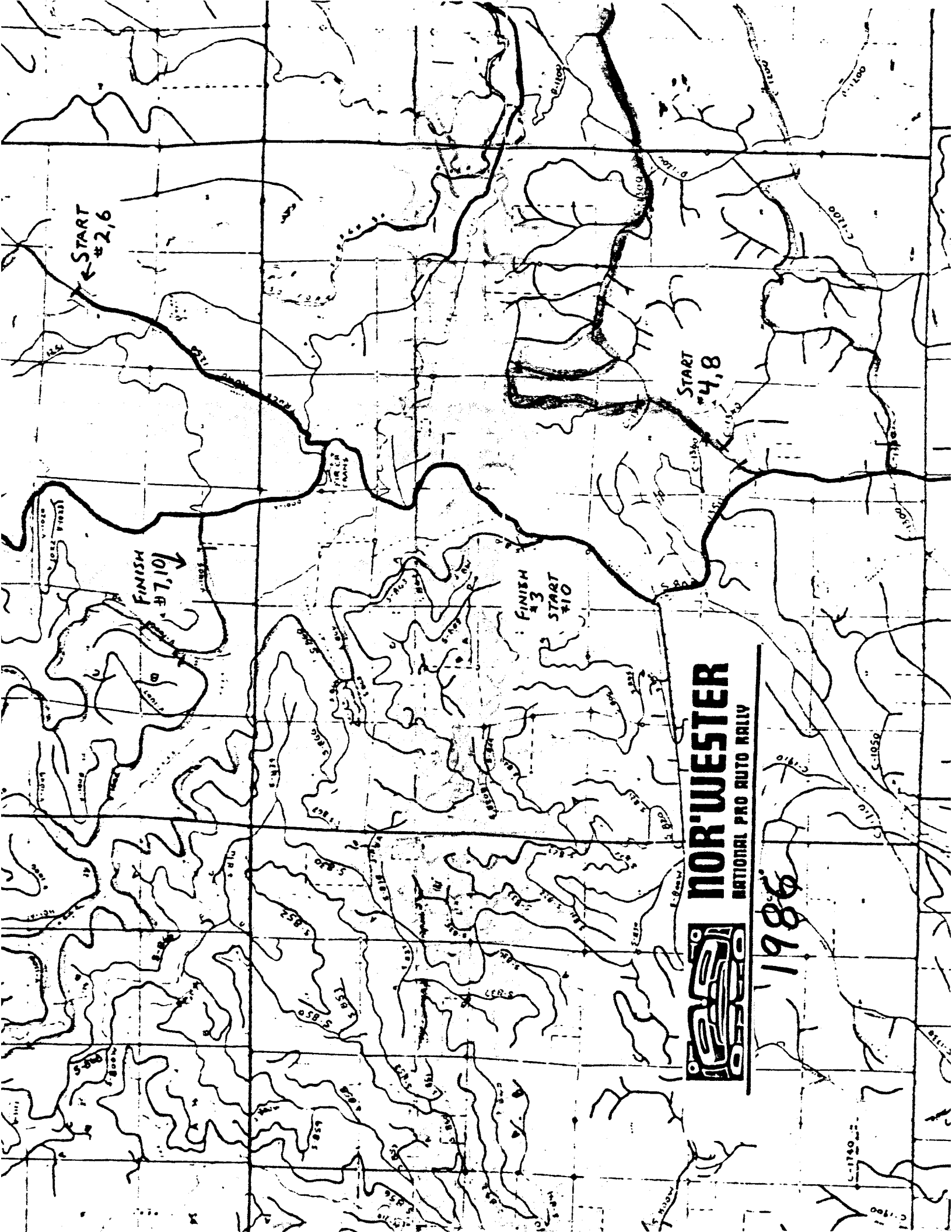
NOR'WESTER PRO RALLY 1986

ATC 10 VANCE CREEK			DISTANCE 67.35 MI.		PAGE 51
MTC 2 HAWK'S PRAIRIE			TIME ALLOWED 70 110 MINUTES		
REF #	ACCUM DIST.	INCREM DIST.	DIRECTION	INFORMATION	DECLINE DISTANCE
28	24.72	0.27		"23"	42.63
29	27.04	2.32		(PAVEMENT) STOP	40.31
30	32.61	5.57		"101" OPEN SERVICE FOR REST OF SECTION	34.74
31	38.24	5.63			29.11
32	39.14	0.90		"MILE 346"	28.21
33	46.13	6.99		"LITTLE SKOOKUM CREEK"	21.22
34	51.34	5.21		"MILE 350 359"	16.01
DISTANCE TO NEXT INSTRUCTION		3.02			

NOR'WESTER PRO RALLY 1986

ATC 10 VANCE CREEK			DISTANCE 67.35 MI.		PAGE 52
MTC 2 HAWK'S PRAIRIE			TIME ALLOWED 100 110		MINUTES
REF #	ACCUM DIST.	INCREM DIST.	DIRECTION	INFORMATION	DECLINE DISTANCE
35	54.36	3.02		"PERRY CREEK"	12.99
36	58.68	4.32		LEFT LANE "TUMWATER"	8.67
37	59.45	0.77		"OLYMPIA" LEFT ONTO I-5 NORTH CAUTION CONSTRUCTION	7.90
38	62.32	2.87		"MILE 107"	5.03
39	66.33	4.01		"MILE 111"	1.02
40	66.96	0.63		"EXIT III"	0.39
41	67.28	0.32		RIGHT AT STOP	0.07
DISTANCE TO NEXT INSTRUCTION		0.07			





START #2,6

FINISH #7,10

FINISH #3
START #10

START #4,8

NOR'WESTER
NATIONAL PRO AUTO RALLY

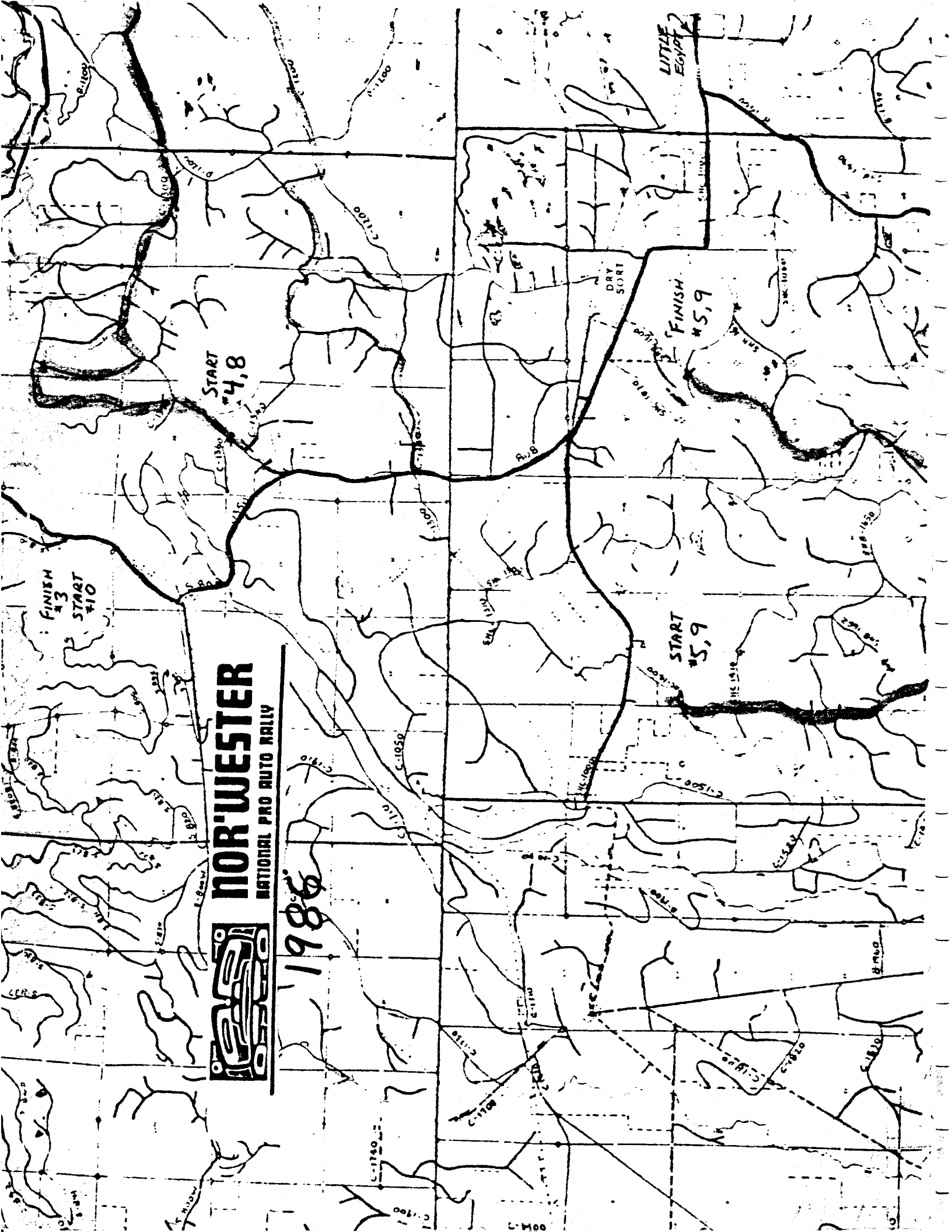


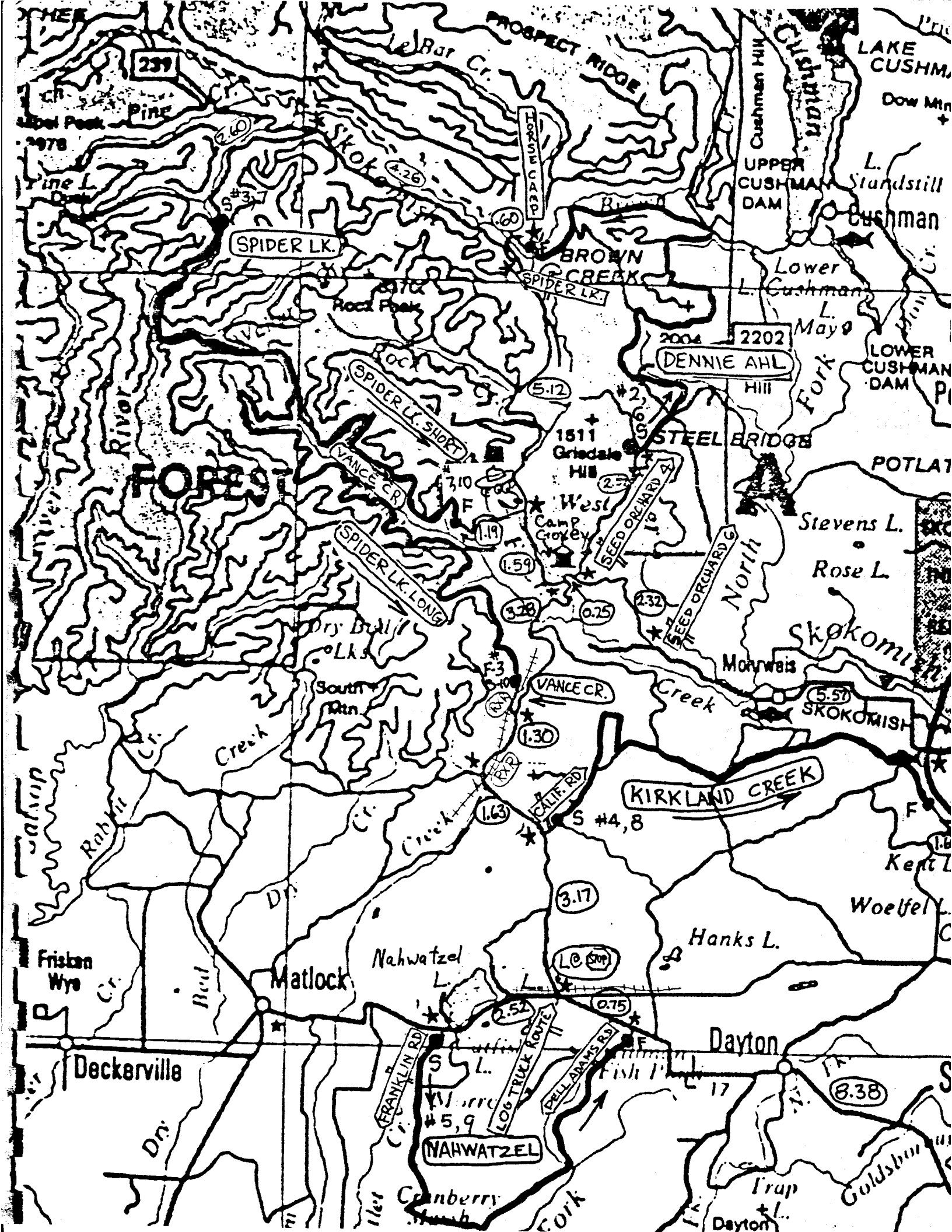
261
1986

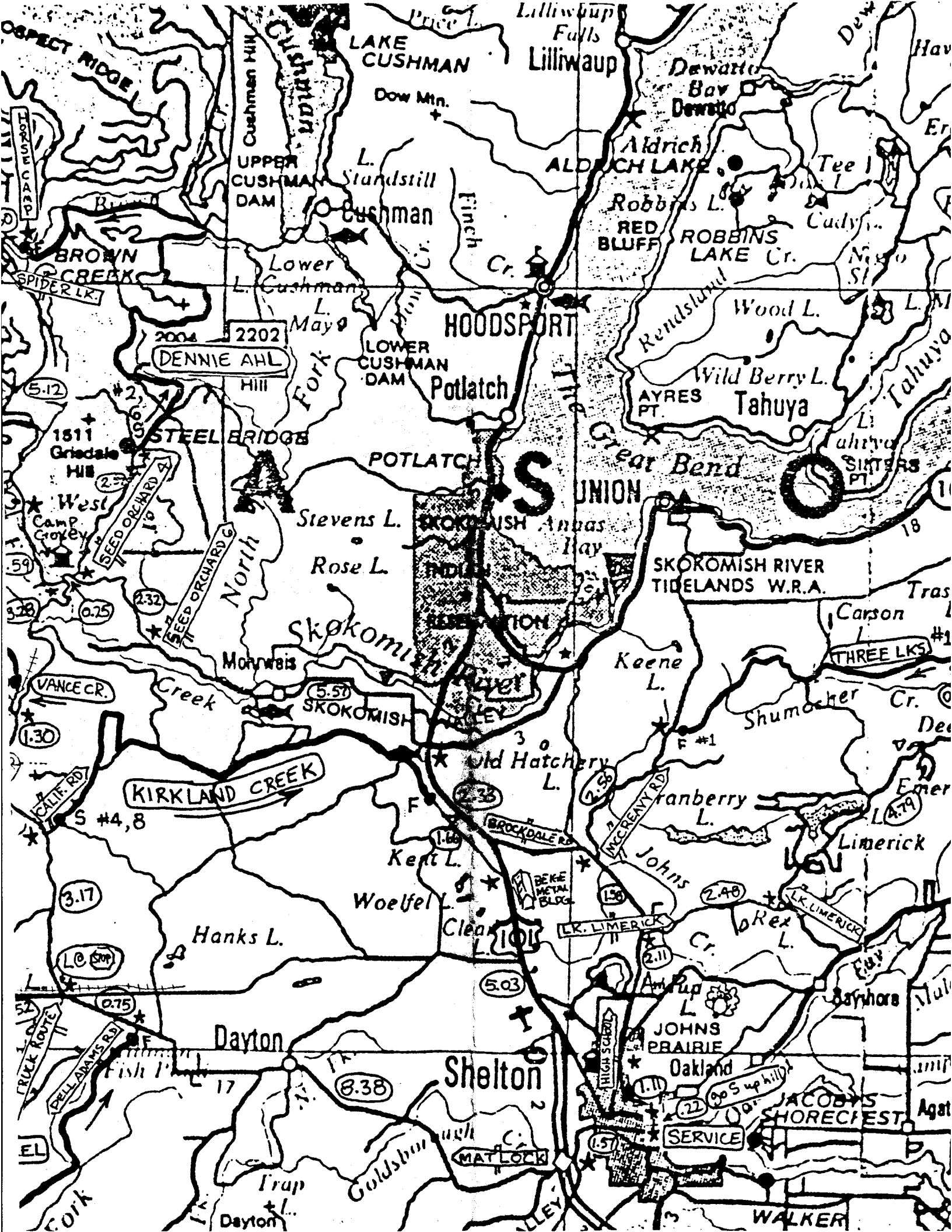
NOR'WESTER
NATIONAL PRO AUTO RALLY



1986



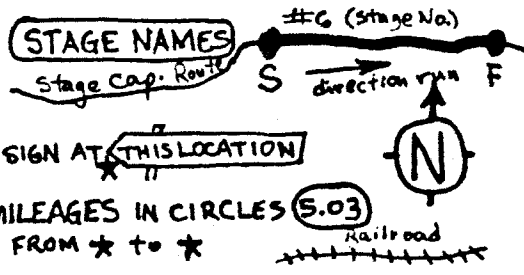







SHELTON -

AREA
MASTER



THIS RED CROSS IS TO BE DISPLAYED TO RALLY TRAFFIC BY
A CREW MEMBER IF THERE IS A MEDICAL EMERGENCY
THAT REQUIRES IMMEDIATE ATTENTION BY QUALIFIED
PERSONNEL OR A PHYSICIAN.



IMPROPER USE OF THIS RED CROSS MAY BE CAUSE
FOR EXCLUSION FROM THE EVENT.

OK.